








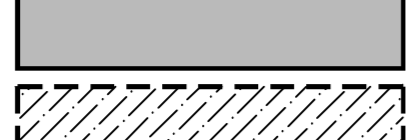



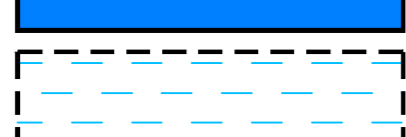

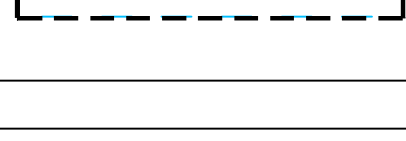





**AMENDMENTS**

NEW ZONING DISTRICTS			
DATE	ORDINANCE NO.	FROM	TO
9/8/75	374	R-5	R-3
12/8/75	376	R-4	R-0
6/28/76	390	R-4	C-1
6/28/76	390	R-3	C-1
6/28/76	390	R-0	C-1
11/28/76	396	A-R	A-R
7/11/77	422	L-1	R-3
1/8/79	476	R-4	R-0
12/8/80	550	C-1	L-1
3/23/81	537	R-PD	R-PD
12/28/81	583	R-3	C-2
12/28/81	583	R-4	C-2
8/22/83	648	R-0	C-2
8/22/83	648	R-4	C-2
5/17/88	825	C-1	L-1
10/98	832	A-R	R-3
6/5/90	884	A-R	R-PD
5/5/92	933	C-1	R-5
8/4/92	937	C-1	R-3
9/15/92	944	A-R	R-4
10/6/92	945	A-R	L-1
12/20/93	999	A-R	R-3
12/20/93	1000	A-R	R-3
3/27/95	1023	A-R	R-3/R-4
12/11/95	1045	A-R	L-1
3/28/96	1054	A-R	R-3
7/7/96	1068	C-2	C-1
9/23/98	1070	A-R	C-1
1/12/98	1116	R-PUD	R-PUD-1
DATE	ORDINANCE NO.	FROM	TO
11/23/98	1138	A-R	R-3
2/22/99	1146	R-PUD	R-PUD-1
5/8/00	1178	A-R	R-3
9/25/00	1193	A-R	L-1
11/26/00	1204-ANNEX.	A-R	A-R
1/22/01	1210	A-R	R-3/R-4
5/13/02	1253	C-1	R-3
5/28/02	1255	C-1	R-3
6/10/02	1256	A-R	R-3
10/15/02	1275	A-R	R-3/R-4
4/28/03	1288	C-2	R-3
1/10/05	1334	A-R	R-2
3/28/05	1350	R-3	C-1
3/28/05	1350	R-3	R-4
3/28/05	1350	R-3	R-5
12/12/05	1370	C-2	C-1
7/10/06	1392	L-1	R-3
5/8/06	1387	A-R	R-3
7/10/06	1392	L-1	R-3
2/26/07	1409	C-1	R-3/R-4
1/23/08	1441	A-R/R-4	L-1
4/28/08	1447	C-2	C-1
4/26/10	1448	A-R	L-1
3/10/14	1589	A-R	L-1
7/14/14	1591	R-3/R-4	L-1
3/14/16	1632	L-1	L-1
1/23/17	1648	A-R	L-1
1/23/17	1649	A-R	L-1
7/24/17	1656	R-3	L-1

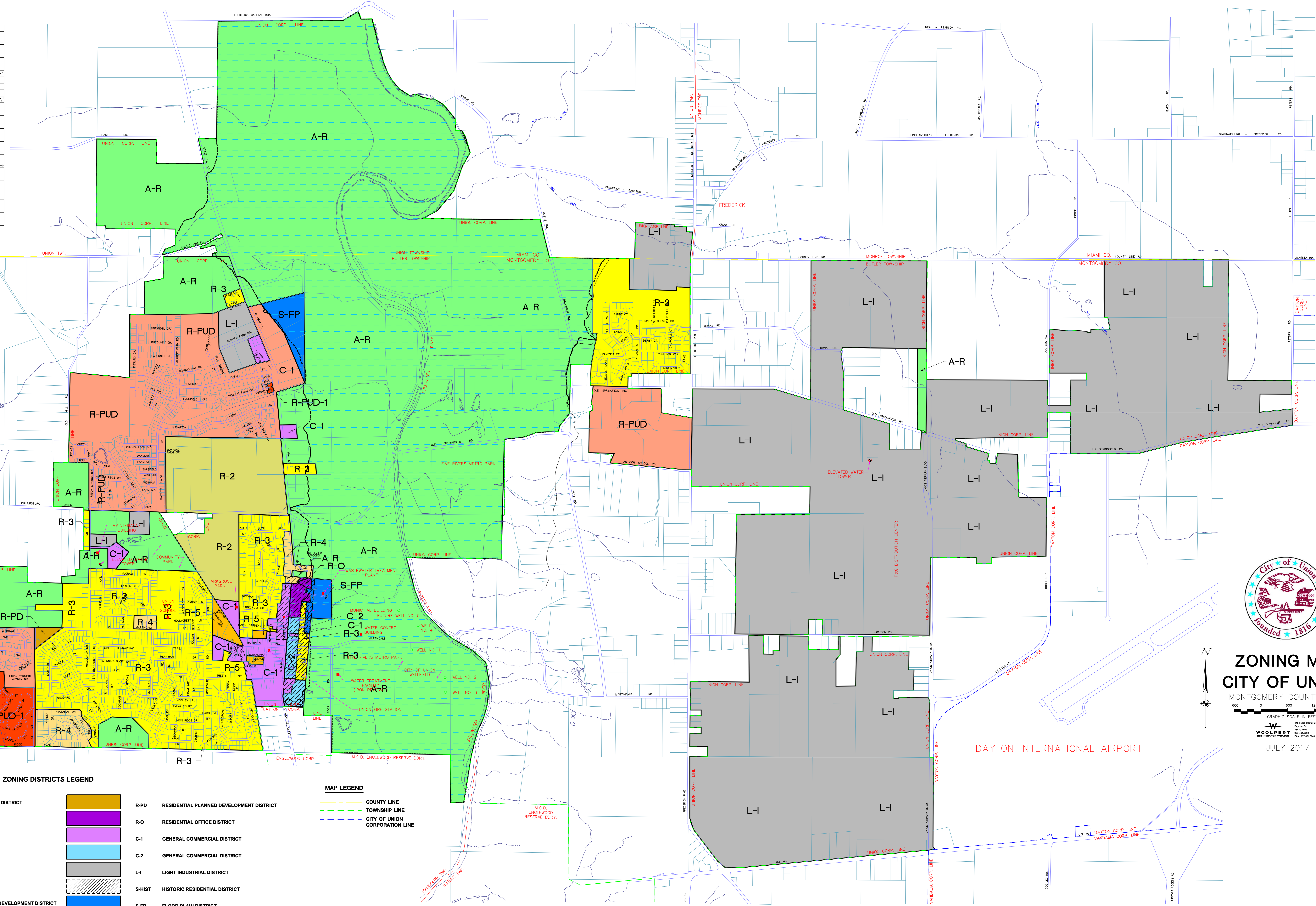
**ZONING DISTRICTS LEGEND**

	A-R	AGRICULTURAL RESIDENTIAL DISTRICT		R-PD	RESIDENTIAL PLANNED DEVELOPMENT DISTRICT
	R-1	RESIDENTIAL DISTRICT		R-O	RESIDENTIAL OFFICE DISTRICT
	R-2	RESIDENTIAL DISTRICT		C-1	GENERAL COMMERCIAL DISTRICT
	R-3	RESIDENTIAL DISTRICT		C-2	GENERAL COMMERCIAL DISTRICT
	R-4	RESIDENTIAL DISTRICT		L-1	LIGHT INDUSTRIAL DISTRICT
	R-5	RESIDENTIAL DISTRICT		S-HIST	HISTORIC RESIDENTIAL DISTRICT
	R-PUD	RESIDENTIAL PLANNED UNIT DEVELOPMENT DISTRICT		S-FF	FLOOD PLAIN DISTRICT
	R-PUD-1	RESIDENTIAL PLANNED UNIT DEVELOPMENT DISTRICT-1			

**MAP LEGEND**

-  COUNTY LINE
-  TOWNSHIP LINE
-  CITY OF UNION CORPORATION LINE

MCD FLOOD PLAIN LIMITS - ELEVATION 876.00



**ZONING MAP  
CITY OF UNION**

MONTGOMERY COUNTY, OHIO

GRAPHIC SCALE IN FEET  
0 600 1200 1800



JULY 2017